

GOVERNMENT OF MEGHALAYA  
REVENUE AND DISASTER MANAGEMENT DEPARTMENT.

NOTIFICATION AND ACQUISITION UNDER SECTION 11 (1) OF THE RIGHT TO  
FAIR COMPENSATION AND TRANSPARENCY IN LAND ACQUISITION,  
REHABILITATION AND RESETTLEMENT ACT, 2013.

No.RDA. 38/2017/122

Dated Shillong, the 23-04-2019.

It is hereby notified that the land within the boundaries described below measuring more or less **3202.634 Sq. m** in the village of Manai to Wahreng, Mairang Sub- Division in the District of West Khasi Hills is likely to be needed for a public purpose viz: construction of National High Way 44-E, Shillong- Nongstoin-Tura Road (Additional Land, Portion: Manai to Wahreng).

**SCHEDULE OF BOUNDARIES:**


As per schedule of boundaries enclosed.


This notification is made under the provision of Section-11 (1) of The Right to Fair Compensation and Transparency in Land Acquisition, Rehabilitation and Resettlement Act, 2013.

Objection to the acquisition if any, filed under Section-15 of the Act by any interested persons within the meaning of that Section within 60 (sixty) days from the date of publication of the preliminary notification, before the Sub-Divisional Officer (Civil) & Collector, Mairang Civil Sub- Division, West Khasi Hills District will be considered.

Government is pleased to authorize the Officers for the time being engaged in the undertaking with their servants and workmen to enter upon and survey the land and do all other works permitted by Section-12 of the Act.

Approved:




  
Sheri B. Hajong, M.C.S.  
Joint Secretary to the Govt. of Meghalaya,  
Revenue & Disaster Management Department,  
Shillong.

SCHEDULE OF BOUNDARIES OF SHILLONG - NONGSTOIN - TURA ROAD NH-44(E)  
 ADDITIONAL LAND, PORTION: Manai to Wahreng, L.H.S. & R.H.S.

Sl. No.	Name of the Landowners	Address	Road Side	Chainage				Length	Area in Sq. m.	Remarks
				From		To				
				25.823	592	25.858	592	35.00	350.00	Habitation
1.	Smt. Irene Rani	Manai	R.H.S.					13.00	19.50	Habitation
2.	Shri. Budshell Marbaniang	Nongbah Bynther	L.H.S.	38.266	000	38.279	000	10.949	43.796	Habitation
3.	Shri. Bren Sun	Nongbah Bynther	L.H.S.	38.279	000	38.289	949	23.051	57.628	Habitation
4.	Shri. Budshell Marbaniang	Nongbah Bynther	L.H.S.	38.289	949	38.313	000	10.00	15.00	Habitation
5.	Smt. B. Didora Syiemlieh	Kynshi	L.H.S.	45.951	056	45.961	056	10.00	30.00	Habitation
6.	Smt. Balabetlin Syiemlieh	Kynshi	L.H.S.	45.982	056	45.992	056	10.00	30.00	Habitation
7.	Smt. Kyrhailin Syiemlieh	Kynshi	L.H.S.	45.998	056	46.008	056	16.00	24.00	Habitation
8.	Shri. H.C. Lyngdoh	Kynshi	L.H.S.	46.024	056	46.040	056	88.00	792.00	Cultivation
9.	Smt. Biaras Nongrum	Kynshi	R.H.S.	44.897	967	44.985	967	6.00	54.00	Cultivation
10.	Smt. Sharmila Nongrum	Kynshi	R.H.S.	44.985	967	44.991	967	53.00	424.00	Cultivation
11.	Smt. Baaitimoris Syiemlieh	Kynshi	R.H.S.	44.260	967	44.313	967	15.00	90.00	Habitation
12.	Smt. Beltila Warjri	Kynshi	R.H.S.	45.675	257	45.690	257	9.80	68.60	Habitation
13.	Smt. Yajanata Nongsiej	Kynshi	L.H.S.	47.264	146	47.273	946	35.00	420.00	Cultivation
14.	Shri. Sendri Kharkylliang	Langtor	R.H.S.	38.761	025	38.796	025	20.30	40.60	Cultivation
15.	Smt. Lucia Marwein	Wahreng	L.H.S.	47.800	000	47.820	30			

SCHEDULE OF BOUNDARIES OF SHILLONG - NONGSTOIN - TURA ROAD NH-44(E)  
ADDITIONAL LAND, PORTION: Manai to Wahreng, L.H.S. & R.H.S.

Sl. No.	Name of the Landowners	Address	Road Side	Chainage				Length	Area in Sq. m.	Remarks
				From		To				
16.	Smt. Risina Sohlang (B)	Kynshi	R.H.S.	47.775	000	47.780	000	5.00	17.50	Cultivation
17.	Smt. Bri K. Mawlong	Pyndengumiong	R.H.S.	33.497	382	33.521	176	23.794	237.94	Cultivation
18.	Smt. Hemptinoris Nongsiej (B)	Shyrwang	R.H.S.	42.630	000	42.673	000	43.00	215.00	Habitation
19.	Smt. Hemptinoris Nongsiej (B)	Shyrwang	R.H.S.	42.490	000	42.544	614	54.614	273.07	Habitation.
								Total =	3202.634	

  
Sub-Divisional Officer (Civil)  
Mairang Civil Sub-Division,  
Mairang.