

GOVERNMENT OF MEGHALAYA
REVENUE AND DISASTER MANAGEMENT DEPARTMENT
ORDERS BY THE GOVERNOR

NOTIFICATION

The 23rd May, 2017.

DECLARATION

Under Section 19(1) of Act No.30/2013

No. RDA. 55/2015/52. – Whereas, it appears to the Government that a total of 50.58 Bighas or, 67662.42 sqm. land is required in the village of Rongakgre under Rongakgre A.kingland from 3+710 Km. to 6+145 km, under East Garo Hills District for public purpose, namely, Acquisition of land for construction of 2-laning Shillong-Nongstoin Section of NH-44 and Nongstoin-Rongjeng- Tura Road State Road under Phase "A" of SARDP – NE.

Therefore, Declaration is made that the plot of land measuring more or less or, **67662.42** sqm. or **50.58 bighas** of standard measurement in Rongakgre village/ A'kingland, District East Garo Hills as per detail description below is under acquisition for construction of the above said project and is required to be taken by the Government for public purposes :

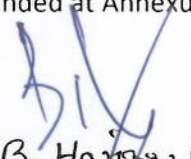
Schedule of Land: - **As per Annexure – A**

This declaration is made under section 19(1) of Act.No. 30/2013 after hearing of objections of persons interested and due enquiry as provided under section 15 of the Act. No. 30/2013. The number of families likely to be resettled due to Land Acquisition is X for whom identification for resettlement has been identified, whose brief description is as followings:-

Village: X, District: X, Area: X (in acres).

The Map /Plan of the above land may be inspected in the office of the District Collector/ Deputy Commissioner, East Garo Hills, and Williamnagar on any working day.


A Summary of the Rehabilitation & Resettlement Scheme is appended at Annexure –B.



Shri. B. Hajong, MCS.
Joint Secretary to the Government of Meghalaya
Revenue & Disaster Management Department
Meghalaya, Shillong.

ANNEXURE- A

SCHEDULE OF BOUNDARIES IN RESPECT OF LAND FOR UPGRADATION TO TWO LANE OF SHILLONG-NONGSTOIN SECTION OF NH-44 AND NONGSTOIN-RONGJENG-TURA ROAD-STATE ROAD UNDER PHASE 'A' OF SARDP-NE IN RESPECT OF LA CASE NO.2 FROM RONGAKGRE AKINGLAND

Sl No.	Name of Land Owners	Chainage		Road Side Width		Area in		Remarks
		From	To	LHS	RHS	Sqm	Bigha	
1	Smt. Rakje Marak C/O Gabrail Sangma, Nokma	3+710	3+945	13.02		3059.04	2.29	Akingland
2	Shri Brinstar Sangma	3+710	4+260		9.50	5225	3.91	Non- Patta(Akingland)
3	Smt. Sima Marak	3+945	3+980	8.50		297.54	0.22	Patta land
4	Shri Tangseng Momin	3+980	4+260	18.70		5236	3.91	Non- Patta(Akingland)
5	Shri Lahitson Sangma	4+260	4+320	24.82		1488.87	1.11	Patta land
6	Smt. Pijalline Sangma	4+260	4+320		5.30	318	0.24	Non- Patta(Akingland)
7	Smt. Rakje Marak C/O Gabrail Sangma, Nokma	4+320	4+745	20.68		8789.53	6.57	Non- Patta(Akingland)
8	Smt. Hallena M. Sangma	4+320	4+745		4.40	1870	1.40	Patta land
9	Shri Bilseng T. Sangma	4+745	4+892	23.09		3394.49	2.54	Patta land
10	Smt. Watre Marak	4+745	4+960		7.25	1558.75	1.17	Non- Patta(Akingland)
11	Smt. Rakje Marak C/O Gabrail Sangma, Nokma	4+892	5+105	12.50		2662.50	1.99	Akingland
12	Smt. Heloni Sangma	4+960	5+105		12	1740	1.30	Non- Patta(Akingland)
13	Smt. Lahin Marak	5+105	5+230	20	20.87	5108.33	3.82	Patta land
14	Smt. Lainish Sangma	5+230	5+340	16.2		1782	1.33	Non- Patta(Akingland)
15	Shri Torin Marak	5+230	5+340		6.33	696.63	0.52	Non- Patta(Akingland)
16	Shri Rimchan Marak	5+340	5+480	17		2380	1.78	Non- Patta(Akingland)
17	Shri Laban Marak	5+340	5+440		10.5	1050	0.78	Non- Patta(Akingland)
18	Shri Mingseng N. Sangma	5+440	5+480	11		440	0.33	Non- Patta(Akingland)
19	Shri Aten Sangma	5+480	5+550	70		980	0.73	Non- Patta(Akingland)
20	Shri Darga Sangma	5+480	5+550		10	700	0.52	Non- Patta(Akingland)
21	Smt. Rakje Marak C/O Gabrail Sangma, Nokma	5+550	5+850	13.42		4026	3.01	Akingland
22	Shri Lijing Sangma	5+550	5+600		16	800	0.60	Non- Patta(Akingland)
23	Smt. Predina Marak	5+600	5+710		17.5	1925	1.44	Non- Patta(Akingland)
24	Smt. Roho Sangma	5+710	5+800		23	2070	1.55	Non- Patta(Akingland)
25	Shri Phillip Sangma	5+800	5+900		25	2500	1.87	Non- Patta(Akingland)
26	Shri Merold Sangma	5+900	6+000	14		1400	1.05	Non- Patta(Akingland)
27	Smt. Lobina Marak	5+900	6+000		14.5	1450	1.08	Non- Patta(Akingland)
28	Shri Barnesh Sangma	6+000	6+110	14.46		1590.60	1.19	Non- Patta(Akingland)
29	Shri Ling Marak	6+000	6+100		17	1700	1.27	Non- Patta(Akingland)
30	Shri Rojen Marak	6+100	6+145		16.33	734.99	0.55	Non- Patta(Akingland)
31	Smt. Hellini Sangma	6+110	6+145	19.69		689.15	0.52	Patta land
TOTAL						67662.42	50.58	


 Deputy Commissioner
 West Garo Hills District,
 Shillong


 Joint Secretary to the Government of Meghalaya,
 Revenue and Disaster Management Dept. Meghalaya
 Shillong.

ANNEXURE – B

SUMMARY OF REHABILITATION & RESETTLEMENT SCHEME IN CONNECTION WITH ACQUISITION OF LAND FOR CONSTRUCTION OF 2- LANING SHILLONG- NONGSTOIN SECTION OF N.H-44 AND NONGSTOIN- RONGJENG- TURA ROAD- STATE ROAD UNDER PHASE'A' OF SARDP-NE IN LA CASE. NO 2 OF 2015 FROM RONGAKGRE A'KINGLAND.

1. Shri RimchanMarak- One time resettlement allowance as per item No. 10 of the 2nd Schedule to the Act.
2. Smt. LebithaSangma- One time resettlement allowance as per item No. 10 of the 2nd Schedule to the Act.


Deputy Commissioner(Revenue),
East Garo Hills District,
Williamnagar.