

**GOVERNMENT OF MEGHALAYA
REVENUE & DISASTER MANAGEMENT DEPARTMENT**

DECLARATION UNDER SECTION 19(1) OF THE RFCT LARR ACT, 2013

No.RDA.26/2010/70

Dated Shillong, the 23rd July, 2019

Whereas it appears to the Government that a total of 8964.6 Square Meters(6B-3K-10L) land is required in village Kapasiapara, South Garo Hills District for public purpose, namely for construction of Border Out Post(BOP) for B.S.F.


Therefore declaration is made that the plot of land measuring more or less 8964.6 Square Meters(6B-3K-10L) of standard measurement in the village Kapasiapara South Garo Hills District as per detail description below is under acquisition for the above said project and is required to be taken by the Government for public purposes:-

<u>Name of land owner</u>	<u>Boundaries:-</u>
Smt Nosilla Ch. Sangma	North :Fencing & Road South :Benostha Sangma East :Singsit Marak West :Rongmasu stream
Smt Singsit N.Marak	North :Border Fencing South :Benostha Sangma East :Border Fencing West :Nosilla Ch.Sangma
Smt Benostha D.Sangma	North :Nosilla Ch.Sangma South :Emple Sangma East :Patta Land West :Rongmasu stream
Smt Emple Ch.Sangma	North :Benostha Sangma South :Patta Land East :Patta Land West :Rongmasu stream

This declaration is made under section 19(1) of Act No.30/2013 after hearing of objections of persons interested and due enquiry as provided u/s 15 of the Act No.30/2013. The number of families likely to be resettled due to Land Acquisition is **Nil**.

The Map/plan of the above land may be inspected in the office of the District Collector, South Garo Hills, Baghmara on any working day.




Joint Secretary to the Govt of Meghalaya
Revenue & Disaster Management Department
Shillong

**GOVERNMENT OF MEGHALAYA
REVENUE & DISASTER MANAGEMENT DEPARTMENT**

PARAKATANI

No.RDA.26/2010/70

Dated Shillong, the 23rd July, 2019

Indake nikna man'gen je ka'mao mesokatenggipa South Garo Hills District-ni Kapasipara songni 8964.6 Square Meters (6B-3K-10L) onggipa a'ako public-ni namgnina chongmotan Border Out Post (BOP)-ko rikna gita Meghalaya sorkari jako ra'aha ine parakataha.

Uni gimin ka'mao mesokatenggipa 8964.6 Square Meters (6B-3K-10L)-mang onggipa a'ako ia Kapasipara song, South Garo Hills district-o kosako janapgimin project-ko rikna gita sorkari jako ra'aha aro ian public-ni namgnina ine parakataha.


Name of land owner


Boundaries:-

Smt Nosilla Ch. Sangma	North :Fencing & Road South :Benostha Sangma East :Singsit Marak West :Rongmasu stream
Smt Singsit N.Marak	North :Border Fencing South :Benostha Sangma East :Border Fencing West :Nosilla Ch.Sangma
Smt Benostha D.Sangma	North :Nosilla Ch.Sangma South :Emple Sangma East :Patta Land West :Rongmasu stream
Smt Emple Ch.Sangma	North :Benostha Sangma South :Patta Land East :Patta Land West :Rongmasu stream

Ia parakataniko 2013 bilsini 19 gipa ain-ni 1 gipao pangchake nangchongmotgipa manderangni jegananiko kna'ani jamano, 2013 bilsini 15gipa ain-o sandianiko dakna cholko on'aha. Darang nokdangba ia a'ako ra'anio jitna gita nangjaha.

Ia mongsonggipa a'ani tarigimin noksako aro nanganirangko South Garo Hills, Baghmara-ni District Collector-ni office-oniko karongenggipa officeni somoi niena man'gen.


District Collector
South Garo Hills,
Baghmara


Joint Secretary to the Govt of Meghalaya
Revenue & Disaster Management Department
Shillong