

**GOVERNMENT OF MEGHALAYA
REVENUE & DISASTER MANAGEMENT DEPARTMENT**

No.RDA.68/2016/9,

Dated Shillong, the 19th August, 2016.

From: Shri. B. Hajong, MCS.
Joint Secretary to the Govt. of Meghalaya,
Revenue & Disaster Management Department.

To,
The Deputy Commissioner
South West Garo Hills District,
Ampati.

Subject: **Acquisition for Indo-Bangladesh Border Fencing for 2(two) C.D. areas, Nandirchar and Beluwarchar under South West Garo Hills District.**

Sir,

I am directed to forward herewith 2(two) copies each of Preliminary Notification Under Section 11(1) of the Right to Fair Compensation and Transparency in Land Acquisition Rehabilitation and Resettlement Act, 2013 bearing No.RDA.68/2016/10, dt.19-08-2016 in both English and Garo in respect of the above mentioned project for taking necessary action from your end as per Section 11(1)(b)(c)&(e). As ~~for~~^{to} Section 11(1)(a)&(d) action has been taken up by this Department for publication.

Yours faithfully,

Joint Secretary to the Govt. of Meghalaya,
Revenue & Disaster Management Department.

Memo No.RDA.68/2016/9-A


Dated Shillong, the 19th August, 2016.

Copy to:-

- 1) The Director, Printing & Stationery, Meghalaya, Shillong. A typescript copy of the Notification No.RDA.68/2016/10, dt.19-08-2016 is sent herewith for favour of publication in the next issue of the Meghalaya Gazette and to supply 10 printed copies to this Department for necessary action and records.
- 2) The State Informatic Officer, NIC Shillong. A typescript copy of the Notification No.RDA.68/2016/10, dt.19-08-2016 is sent herewith a request to kindly upload the said Notification in this Department's Website www.meg_revenuedm.gov.in for information of all concerned.
- 3) The Director of Land Records & Surveys, Meghalaya Shillong for information.

By order etc.,

Joint Secretary to the Govt. of Meghalaya,
Revenue & Disaster Management Department.



GOVERNMENT OF MEGHALAYA
REVENUE AND DISASTER MANAGEMENT DEPARTMENT

Preliminary Notification
(Under Section 11 (1) of the Act-30/2013)

No. RDA-68/2016/10

Dated Shillong, the 19th August 2016.

Whereas it appears to the Government of Meghalaya that a total of **15843.89 Square Meters** is required in **Nandirchar and Beluwarchar CD Areas** under South West Garo Hills, **Nandirchar 1081/2-S to 1081/3-S and Beluwarchar-1081/3-S** for Indo-Bangladesh Border Fencing as per boundaries described in the statement attached.

Social Impact Assessment study was exempted by the Government under section 10A of the said act as amended by the ordinance, 2014 vide Govt. Notification No. RDA. 13/2015/64, Dated Shillong, the 18th March, 2015.


Therefore, it is notified that for the above said project in the above **2 CD Areas** of land under South West Garo Hills District a land measuring more than **15843.89 sq.m** whose detail description is given in the statement to this Notification, is under acquisition.

This Notification is made under the provisions of section 11 (1) of The Right to Fair Compensation and Transparency in Land Acquisition, Rehabilitation and Resettlement Act, 2013 (Act No. 30/2013), to all whom it may concern.

A plan of the land may be inspected in the office of the District Collector, South West Garo Hills District on any working day. The appropriate government is pleased to authorize the District Collector and his staff to enter upon and survey land, take levels of any land, dig or bore into the sub-soil & do all other acts required for the proper execution of their work as provided and specified in section 12 of the said Act.

Under section 11(4) of the Act, no person shall make any transaction or cause any transaction of land i.e. sale/purchase, specified in the preliminary notification or create any encumbrances on such land from the date of publication of such notification without prior approval of the District Collector.

The objections to the acquisition, if any, may be filled by the person interested within 60 (sixty) days from the date of the publication as provided under section 15 of the said act before the District Collector, South West Garo Hills District.


(*SHRI. B. HATONG*)
Joint Secretary to the Govt. of Meghalaya
Revenue & Disaster Management Dept,
Shillong.

Statement showing the land to be acquired for construction of Indo-Bangladesh Border Fencing under Beluwarchar

Sl. No.	Name of Land Owner	Village	Chainage in Metre		B.P. No	Area in bigha Sq.m	Boundary of Land
			From	To			
1	Lt. Ajanuddin Sk, S/o. Lt. Dole Sk, (1) Shri Khail Sk (Grand son) (2) Shri Mujamli Sk (Son) (3) Shri Abdul Ajit (Son) (4) Shri Abdul Haque (5) Shri Mojid Miah	Beluwarchar	00 m	36.60 m	1081/3-S	230.58 sq.m	L. Nandirchar R. Part of land of Shri Shalu Miah
2	Shri Shalu Miah S/o. Lt. Abdul Samad	Beluwarchar	36.60 m	54.60 m	1081/3-S	113.40 sq.m	L. Part of land of Lt. Ajanuddin Sk, R. Part of land of Lt. Bonijulla Sk,
3	Lt. Bonijulla Sk, S/o. Lt. Batasu Sk, C/o. Md. Mazzu Miah (Son)	Beluwarchar	54.60 m	105.80 m	1081/3-S	322.56 sq.m	L. Part of land of Shri Shalu Miah, R. Part of land of Lt. Ajanuddin Sk
4	Lt. Ajinuddin Sk, S/o. Lt. Doli Sk, Abdul Azid (Son) Lt. Lal Miah, S/o. Lt. Bonijulla Sk, Md. Muzzu Miah (Son)	Beluwarchar	105.80 m	139.30 m	1081/3-S	211.05 sq.m	L. Part of land of Lt. Bonijulla Sk R. Part of land of Lt. Ajinuddin Sk

5	Lt. Ajimuddin Sk, S/o. Lt. Dole Sk, (1) Abdul Azid (Son) (2) Mujjamet Sk (3) Smt. Khudeja Bewa (daughter in law) (4) Majid Miah (Son) (5) Akhlma Khatun (daughter)	Beluwarchar	139.30 m	171.50 m	1081/3-S	202.86 sq.m	L. Part of land of Lt. Ajimuddin Sk R. Part of land of Shri Rahaman Alii
6	Shri Rahaman Ali, S/o. Lt. Deenat Sk, Shri Nurzamal Sk, S/o. Lt. Deenat Sk	Beluwarchar	171.50 m	205.10 m	1081/3-S	211.68 sq.m	L. Part of land of Lt. Ajimuddin Sk R. Part of land of Shri Dharendra Paul
7	Shri Dharendra Paul, S/o. Lt. Biren Pal, (1) Sunil Paul (2) Anil Paul (3) Suraj Paul	Beluwarchar	205.10 m	230.10 m	1081/3-S	157.50 sq.m	L. Part of land of Shri Rahaman Ali R. Part of land of Lt. Harphul Bewa
8	Lt. Harphul Bewa, W/o. Lt. Zanur Sk, C/o. Shri Ziarul Haque (Grand son)	Beluwarchar	230.10 m	262.10 m	1081/3-S	201.60 sq.m	L. Part of land of Shri Dharendra Paul R. Part of land of Smt. Hamedha Khatun
9	Smt. Hamedha Khatun, D/o. Lt. Azanuddin, W/o. Shri Benaruddin Sk	Beluwarchar	262.10 m	300.90 m	1081/3-S	244.44 sq.m	L. Part of land of Lt. Harphul Bewa R. Part of land of Shri Anaruddin Sk,

10	(1) Shri Anaruddin Sk, S/o. Lt. Josimuddin Sk, (2) Shri Abed Sk, (3) Smt. Jhoriphal Bibi, (4) Smt. Ajo Bibi (5) Smt. Phuleda Bibi (6) Begum Kajji	Beluwarchar	300.90 m	420.90 m	1081/3-S	756 sq.m	L. Part of land of Shri Hamedda Khatun R. Part of land of Lt. Oshimuddin Sk,
11	Lt. Oshimuddin Sk, S/o. Lt. Jamiruddin, C/o. Md. Sona Miah (Grand Son)	Beluwarchar	420.90 m	509.40 m	1081/3-S	557.55 sq.m	L. Part of land of Shri Anaruddin Sk, R. Part of land of Lt. Oshimuddin Sk,
12	Lt. Oshimuddin Sk, S/o. Lt. Jamiruddin Sk, (1) Md. Sona Miah (Grand Son) (2) Smt. Salekha Khatun (daughter) (3) Smt. Mabea Bewa (daughter) (4) Smt. Haldiphal Bibi (daughter)	Beluwarchar	509.40 m	597.90 m	1081/3-S	557.55 sq.m	L. Part of land of Lt. Oshimuddin Sk, R. Part of land of Shri Anaruddin Sk,
13	(1) Shri Anaruddin Sk, S/o. Lt. Josimuddin Sk, (2) Shri Benaruddin Sk, (3) Smt. Jhoriphal Bibi, (4) Smt. Ajo Bibi, (5) Smt. Phuleda Bibi, (6) Smt. Begum Kajji, (7) Smt. Museda Bewa, (8) Shri Chandmol Sk, (9) Shri Abed Sk,	Beluwarchar	597.90 m	671.90 m	1081/3-S	466.20 sq.m	L. Part of land of Lt. Oshimuddin Sk, R. Part of land of Lt. Hasseruddin Bepari,

14	Lt. Haseruddin Bepari, S/o. Lt. Asuruddin Bepari, C/o. Md. Hafizul Rahman (Grand Son) Smt. Sonaton Bewa	Beluwarchar	671.90 m	737.20 m	1081/3-S	411.39 sq.m	L. Part of land of Shri Anaruddin Sk, R. Part of land of Lt. Hanifuddin Sk,
15	Lt. Hanifuddin Sk, S/o. Lt. Dorodulla Sk, C/o. Shri Rustam Ali (Son) Shri Jobed Ali Sk S/o. Lt. Dorodulla Sk	Beluwarchar	737.20 m	764.20 m	1081/3-S	170.10 sq.m	L. Part of land of Lt. Haseruddin Bepari, R. Part of land of Lt. Akbar Ali
16	Lt. Akbar Ali, S/o. Lt. Samsul Haque C/o. Shri Anwar Hussain (Grand Son)	Beluwarchar	764.20 m	825.20 m	1081/3-S	384.30 sq.m	L. Part of land of Lt. Hanifuddin Sk, R. Part of land of Lt. Oshimuddin Sk
17	Lt. Oshimuddin Sk, S/o. Lt. Zamiruddin Sk, C/o. Md. Sona Miah (Grand Son)	Beluwarchar	825.20 m	851.20 m	1081/3-S	163.80 sq.m	L. Part of land of Lt. Akbar Ali R. Part of land of Lt. Amela Khatun
18	Lt. Amela Khatun, D/o. Lt. Mobeed Sk, C/o. Smt. Ajo Bibi (Daughter) Shri Anaruddin Sk (Son)	Beluwarchar	851.20 m	889.20 m	1081/3-S	239.40 sq.m	L. Part of land of Lt. Oshimuddin Sk R. Nandirchar
	Total		389.20 m			5601.96 sq.m	

Deputy Commissioner
South West Garo Hills Arunachal Pradesh

Statement showing the land to be acquired for construction of Indo-Bangla Border fencing under Nandirchar

Sl. No.	Name of the Owner	Village	Chainage in metre		B.P No	Area in Bigha/Sq.m	Boundary of land
			From	To			
1	G.D.C Land	Nandirchar	00 m	25 m	1081/2-S	157.50 sq.m	L. Postischar R. Part of land of Abdul Sattar
2	Abdul Sattar, S/o. Lt. Moimuddin Hajji, Abdul Batin (Son)	Nandirchar	25 m	85.20 m	1081/2-S	379.26 sq.m	L. Part of land of G.D.C R. Part of land of Shri Abdul Kader
3	Shri Abdul Kader, S/o. Lt. Sakki Sk,	Nandirchar	85.20 m	101.70 m	1081/2-S	103.95 sq.m	L. Part of land of Shri Abdul Sattar R. Part of land of Shri Abdul Batin
4	Shri Abdul Batin, S/o. Shri Abdul Sattar	Nandirchar	101.70 m	118.20 m	1081/2-S	103.95 sq.m	L. Part of land of Abdul Kader, R. Part of land of Lt. Ohimouddin Sk
5	Lt. Ohimouddin Sk, S/o. Lt. Janu Sk, C/o. Shri Salu Sk(Grand Son)	Nandirchar	118.20 m	135.05 m	1081/2-S	106 sq.m	L. Part of land of Abdul Batin R. Part of land of Shri Ansar Ali
6	Shri Ansar Ali, S/o. Lt. Aphajuddin Sk, C/o. Shri Kurban Ali (Son)	Nandirchar	135.05 m	151.90 m	1081/2-S	106 sq.m	L. Part of land of Lt. Ohimouddin Sk, R. Part of land of Shri Ator Ali,
7	Shri Ator Ali, S/o. Lt. Boga Sk.	Nandirchar	151.90 m	214.40 m	1081/2-S	393.75 sq.m	L. Part of land of Shri Ansar Ali, R. Part of land of Shri Abdus Salam,
8	Shri Abdus Salam, S/o. Lt. Soimuddin Sk (Gaonburah)	Nandirchar	214.40 m	254.40 m	1081/2-S	252 sq.m	L. Part of land of Shri Ator Ali, R. Part of land of Lt. Absar Ali
9	Lt. Absar Ali, S/o. Lt. Jontish Sk, C/o. Nunuba Bibi (Wife)	Nandirchar	254.40 m	280.40 m	1081/2-S	163.80 sq.m	L. Part of land of Shri Abdus Salam, R. Part of land of Shri Mojibor Sk,
10	Shri Mojibor Sk, S/o. Lt. Boga Sk.	Nandirchar	280.40 m	295.90 m	1081/2-S	97.65 sq.m	L. Part of land of Lt. Absar Ali, R. Part of land of Shri Md. Hajrat Ali


11	Shri Md. Hajrat Ali, S/o. Lt. Ali Hussain,	Nandirchar	295.90 m	308.90 m	1081/2-S	81.90 sq.m	L. Part of land of Shri Mojibor Sk, R. Part of land of Shri Samar Ali
12	Shri Samar Ali, S/o. Lt. Baijulla Sk	Nandirchar	308.90 m	321.90 m	1081/2-S	81.90 sq.m	L. Part of land of Shri Md. Hajrat Ali, R. Part of land of Smt. Resona Khatun
13	Smt. Resona Khatun, D/o. Lt. Lalchand Sk	Nandirchar	321.90 m	332.36 m	1081/2-S	65 sq.m	L. Part of land of Shri Samar Ali, R. Part of land of Smt. Begoma bibi
14	Smt. Begoma Bibi, D/o. Lt. Lalchand Sk	Nandirchar	332.36 m	342.82 m	1081/2-S	65 sq.m	L. Part of land of Smt. Resona Khatun, R. Part of land of Smt. Sajeda Bibi
15	Smt. Sajeda Bibi, D/o. Lt. Lalchand Sk, Lt. Sakinuddin (Grand daughter)	Nandirchar	342.82 m	353.30 m	1081/2-S	65 sq.m	L. Part of land of Smt. Begoma Bibi R. Part of land of Lt. Kalia Sk,
16	Lt. Kalia Sk, S/o. Lt. Hasmat Monsi, C/o. Phulu Sk (Son)	Nandirchar	353.30 m	371 m	1081/2-S	111.51 sq.m	L. Part of land of Smt. Sajeda Bibi R. Part of land of Lt. Jaharuddin Sk,
17	Lt. Jaharuddin Sk, S/o. Lt. Najanuddin Sk C/o. Asia Khatun (Wife)	Nandirchar	371 m	448 m	1081/2-S	485.10 sq.m	L. Part of land of Lt. Kalia Sk, R. Part of land of Shri Abdus Sattar
18	Shri Abdus Sattar, S/o. Lt. Moinuddin Abdul Batin (Son)	Nandirchar	448 m	493.50 m	1081/2-S	286.65 sq.m	L. Part of land of Lt. Jaharuddin Sk, R. Part of land of Lt. Somaruddin Sk
19	Lt. Somaruddin Sk, S/o. Lt. Sobatulla Sk, C/o. Abdul Ali (Son)	Nandirchar	493.50 m	542.90 m	1081/2-S	311.22 sq.m	L. Part of land of Shri Abdus Sattar, R. Part of land of Lt. Gulsamad Hussain
20	Lt. Gulsamad Hussain, S/o. Lt. Nasumuddin Sk, C/o. Nur Zarnal Sk (Son)	Nandirchar	542.90 m	598.90 m	1081/2-S	352.80 sq.m	L. Part of land of Lt. Somaruddin Sk R. Part of land of Lt. Subhasini Paul
21	Lt. Subhasini Paul, C/o. Sushama Paul (daughter)	Nandirchar	598.90 m	606.90 m	1081/2-S	50.40 sq.m	L. Part of land of Lt. Gulsamad Hussain R. Part of land of Smt. Nonibala Paul
22	Smt. Nonibala Paul, C/o. Bikash Paul (Son)	Nandirchar	606.90 m	614.90 m	1081/2-S	50.40 sq.m	L. Part of land of Lt. Subhasini Paul R. Part of land of Lt. Sahajamal Sk

16

23	Lt. Sahajamal Sk, S/o. Lt. Dimesh Sk, C/o. Smt. Sobinesa Bewa (Wife)	Nandirchar	614.90 m	639.40 m	1081/2-S	154.35 sq.m	L. Part of land of Smt. Nonibala Paul R. Part of land of Lt. Subhasini Paul
24	Lt. Subhasini Paul, C/o. Sushama Paul (daughter)	Nandirchar	639.40 m	648.20 m	1081/2-S	55.44 sq.m	L. Part of land of Lt. Sahajamal Sk, R. Part of land of Smt. Nonibala Paul
25	Smt. Nonibala Paul, C/o. Bikash Paul (Son)	Nandirchar	648.20 m	657 m	1081/2-S	55.44 sq.m	L. Part of land of Lt. Subhasini Paul R. Part of land of Lt. Subhasini Paul
26	Lt. Subhasini Paul, C/o. Sushama Paul (daughter) (1) Smt. Nonibala Paul C/o. Bikash Paul (Son) (2) Lt. Sirish Ch. Paul D/o. Lt. Perikanto Paul, C/o. Sanjit Kumar Paul (Son)	Nandirchar	657 m	678.40 m	1081/2-S	134.82 sq.m	L. Part of land of Smt. Nonibala Paul R. Part of land of Lt. Sirish Ch. Paul
27	Lt. Sirish Ch. Paul D/o. Lt. Perikanto Paul C/o. Sanjit Kumar Paul (Son)	Nandirchar	678.40 m	710 m	1081/2-S	199.08 sq.m	L. Part of land of Lt. Subhasini Paul R. Part of land of Shri Md. Jarmuj Ali
28	Shri Md. Jarmuj Ali, S/o. Shri Md. Rustam Ali, C/o. Israrul Miah (Son)	Nandirchar	710 m	722.20 m	1081/2-S	76.86 sq.m	L. Part of land of Lt. Sirish Ch. Paul R. Part of land of Lt. Hanifuddin Sk
29	Lt. Hanifuddin Sk, S/o. Lt. Dorosulla Sk, C/o. Majur Miah (Grand son) (1) Shri Jobed Ali Sk	Nandirchar	722.20 m	749.20 m	1081/2-S	170.10 sq.m	L. Part of land of Shri Md. Jarmuj Ali R. Part of land of Shri Mojibor Rahman
30	Shri Mojibor Rahman, S/o. Lt. Hanifuddin Sk, C/o. Majur Miah (Son)	Nandirchar	749.20 m	770.20 m	1081/2-S	132.30 sq.m	L. Part of land of Lt. Hanifuddin Sk, R. Part of land of Lt. Sani Ranjan Paul

31	Lt. Santi Ranjan Paul, S/o. Lt. Jamini Kanto Paul, C/o. Shakti Ranjan Paul (Son)	Nandirchar	770.20 m	794.20 m	1081/2-S	151.20 sq.m	L. Part of land of Shri Mojibor Rahman R. Part of land of Lt. Samsam Bibi
32	Lt. Samsam Bibi, D/o. Lt. Husen Sk, C/o. Ojob Ali (Son)	Nandirchar	794.20 m	842.20 m	1081/2-S	302.40 sq.m	L. Part of land of Lt. Santi Ranjan Paul R. Part of land of Lt. Bagini Khatun
33	Lt. Bagini Khatun, C/o. Nehal Miah (Grand Son)	Nandirchar	842.20 m	878.60 m	1081/2-S	229.32 sq.m	L. Part of land of Lt. Samsam Bibi R. Part of land of Lt. Santi Ranjan Paul
34	Lt. Santi Ranjan Paul, S/o. Lt. Jamini Kanto Paul, C/o. Shakti Ranjan Paul (Son) (1) Lt. Majiuddin Munshi, S/o. Lt. Toni Sk, C/o. Abdul Momin (Son)	Nandirchar	878.60 m	1044.10 m	1081/2-S	1042.65 sq.m	L. Part of land of Lt. Bagini Khatun R. Part of land of Lt. Omol Ali
35	Lt. Omol Ali, S/o. Lt. Kacher Ali, C/o. Eyakub Ali (Son)	Nandirchar	1044.10 m	1086.30 m	1081/2-S	265.86 sq.m	L. Part of land of Lt. Santi Ranjan Paul R. Part of land of Lt. Chandra Mohan Saha
36	Lt. Chandra Mohan Saha, S/o. Lt. Digendranath Saha, C/o. Sankar Saha (Son)	Nandirchar	1086.30 m	1254.60 m	1081/2-S	1060.29 sq.m	L. Part of land of Lt. Omol Ali R. Part of land of Lt. Bidyapati Das
37	Lt. Bidyapati Das, S/o. Lt. Birendra Ch. Das, C/o. Nayan Das (Son)	Nandirchar	1254.60 m	1331.60 m	1081/2-S	485.10 sq.m	L. Part of land of Lt. Chandra Mohan Saha, R. Part of land of Shri Sanjit Kr. Paul
38	Shri Sanjit Kr. Paul, S/o. Lt. Suresh Ch. Paul	Nandirchar	1331.60 m	1516.60 m	1081/2-S	1165.50 sq.m	L. Part of land of Lt. Bidyapati Das R. Part of land of Shri Abdul Batin
39	Shri Abdul Batin, S/o. Shri Abdul Sattar, Sohid Miah (Nephew)	Nandirchar	1516.60 m	1584.10 m	1081/2-S	425.25 sq.m	L. Part of land of Shri Sanjit Kr. Paul R. Part of land of Smt. V. Hara Das

40	Smt. V. Hara Das, D/o. Lt. Mahanta Kr. Das, W/o. Nogendra Das	Nandirchar	1584.10 m	1597.60 m	1081/2-S	85.05 sq.m	L. Part of land of Shri Abdul Batin R. Part of land of Smt. Komala Nesa Bibi
41	Smt. Komala Nesa Bibi, D/o. Lt. Joimuddin Sk, W/o. Soinaddin	Nandirchar	1597.60 m	1622.60 m	1081/2-S	157.50 sq.m	L. Part of land of Smt. V. Hara Das R. Part of land of Lt. Somar Sk,
42	Lt. Somar Sk, S/o. Lt. Soba Sk, C/o. Abdul Ali (Son)	Nandirchar	1622.60 m	1626.20 m	1081/3-S	22.68 sq.m	L. Part of land of Smt. Komala Nesa Bibi R. Belawarchar
			Total	1626.20 m		10241.93 sq.m	


 Deputy Commissioner
 South West Gate Hills Ampati