

**Government of Meghalaya
Revenue & Disaster Management Department**

**Preliminary Notification
(Under Section 11 (1) of the Act-30/2013)**

No. RDA 59/2017/83

At 13th August, 2019.

Whereas it appears to the Government of Meghalaya that a total of 347.035 Sq.m land is required at Borsora village under Ranikor C & RD Block of South West Khasi Hills District, for public purpose, namely, for construction of Custom Office.

Social Impact Assessment Study was carried out by Meghalaya Institute Governance and the SIA report was evaluated/examined by Expert Group. The report of the Expert Group has been approved by the Government through Revenue Department.

Therefore, it is notified that for the above said project in Borsora villages of South West Khasi Hills District, a piece of land measuring more or less 347.035 Sq.m whose detail description is given in Schedule to this notification, is under acquisition.

This notification is made under the provisions of section 11(1) of The Right to Fair Compensation and Transparency in Land Acquisition, Rehabilitation and Resettlement Act, 2013 (Act No. 30/2013), to all whom it may concern.


A plan of the land may be inspected in the office of the Deputy Commissioner, South West Khasi Hills District on any working day. The appropriate government is pleased to authorize the Deputy Commissioner and her staff to enter upon and survey land, take levels of any land, dig or bore into the sub-soil and do all other acts required for the proper execution of their work as provided and specified in section 12 of the said Act.

Under Section 11(4) of the Act, no person shall make any transaction or cause any transaction of land i.e sale/purchase, specified in the preliminary notification or create any encumbrances on such land from the date of publication of such notification without prior approval of the District Collector.

The objection to the acquisition, if any, may be filed by the person interested within 60 (sixty) days from the date of the publication as provided under section 15 of the said act before the District Collector, South West Khasi Hills District.

The Schedule of boundaries are enclosed at Annexure-I.




Joint Secretary to the Govt. of Meghalaya
Revenue & Disaster Management Department
Shillong.

MR


**ACQUISITION OF LAND FOR CONSTRUCTION OF LAND CUSTOMS STATION
IN BORSORA.**

Area of the land to be
acquired :- 347.035 Sq.m


Location of the Land :- Village- Borsora, South West Khasi Hills District.

SCHEDULE OF BOUNDARIES

North: }
South: } Land of the Management Board, Law Lynggam Tilla &
East: } Pydentanglich, Langrin Syiemship.
West: }



Deputy Commissioner/District Collector,
South West Khasi Hills District,
Mawkyrwat.

Land acquisition for construction of Land Customs Station in Borsora

Name of Land Owner	Area of land to be	Classification of land	Plantation etc.	Signature of land owner	Remarks
<p>N. S. Syiemiong, Chairman, Management Board, Law Lyngngam Till & Pydentanglieh, Langrin Syiemship</p>	<p>347.035 Sq. M (3735.48 Sq ft)</p>	<p>Populated area</p>	<p>Nil</p>	 Chairman Management Board Law Lyngngam Till & Pydentanglieh Langrin Syiemship	

Countersigned by


**Deputy Commissioner,
 South West Khasi Hills Dis.
 Mawkyrwat.**


 P. Kural
 Chairman
 Management Board
 Law Lyngngam Till & Pydentanglieh
 Langrin Syiemship